

WILUNA #2

DETERMINATION OF NATIVE TITLE

WAD 241 of 2004





SCHEDULE 4 - ATTACHMENT 1

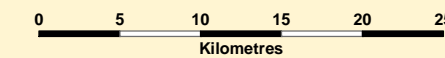
NNTR attachment: WCD2013/007

Schedule 4 - Maps of the Determination Area

Page 1 of 2, A3, 03/09/2013

LEGEND

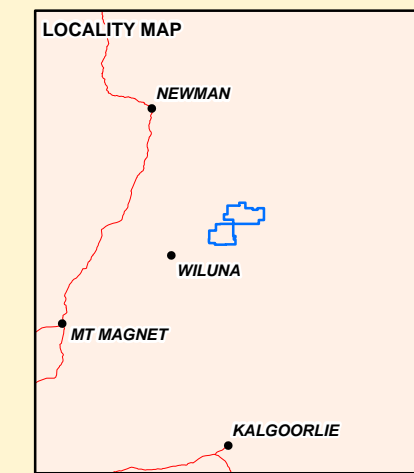
-  DETERMINATION AREA EXTERNAL BOUNDARY (Schedule 1, Part 1)
-  AREAS EXCLUDED FROM THE DETERMINATION AREA (Schedule 1, Part 2)
-  LAND AND WATERS THE SUBJECT OF EXCLUSIVE POSSESSION (also being areas to which s.47B of the Native Title Act apply) (Orders 3 and 10)
-  UNDEDICATED PUBLIC ROADS (Schedule 3, Paragraph 4(c)(i))



Latitude and Longitude based on Geocentric Datum of Australia 1994

DATA SOURCES

Cadastral and Tenure information sourced from Landgate Spatial Cadastral Database (SCDB).
Administrative boundaries are sourced from the Landgate Administrative Boundaries Dataset.
Topographical data sourced from the PSMA Dataset.
Road names sourced from Landgate Road Centreline Dataset.
Coastlines and shorelines are interpreted from aerial photography or recorded from ground surveys.
Local Authorities terminate at Low Water Mark (LWM) unless otherwise specified.
Pastoral Leases terminate 40 metres above High Water Mark (HWM) unless otherwise specified.
Islands shown are Unallocated Crown Land (UCL) unless otherwise specified.
All referenced Deposited Plans and Diagrams are held by the Western Australian Land Information Authority, trading as Landgate.
Undedicated Public Roads maintained by the Shire of Wiluna captured from Plans Dwg. No. GIS: 00830544, 00830545, 00830546, 00830547 supplied by LANTU.
This map is indicative only.

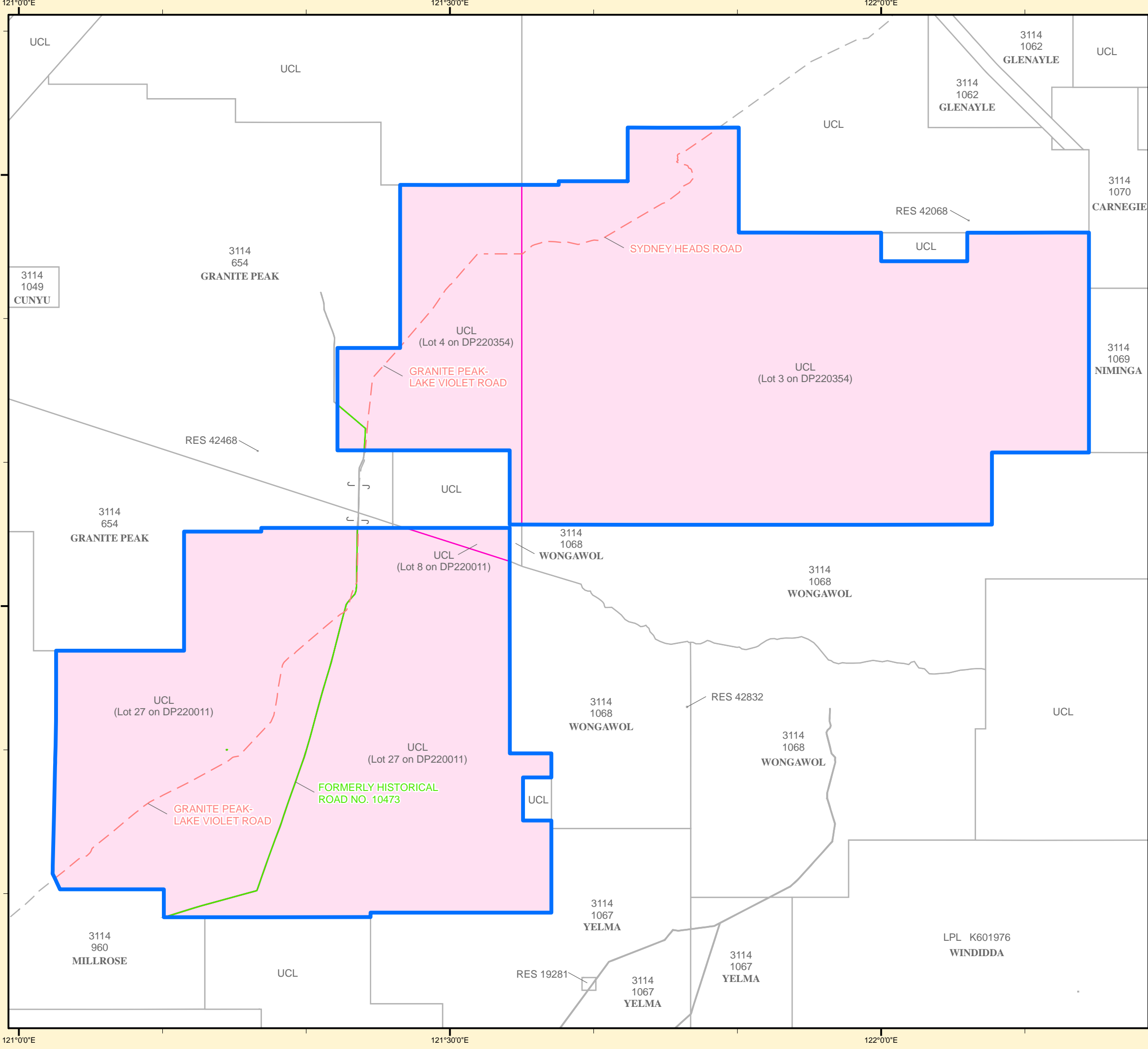


DISCLAIMER

For informational purposes only. This map is a pictorial representation of data extracted from Landgate Datasets and is intended to be an overview of general geospatial information.
Waterlines shown on this map do not necessarily depict an exact cadastral boundary.
Native title application boundaries interpolated from descriptions held by the National Native Title Tribunal (NNTT) and Federal Court.
Reference should be made to the NNTT for confirmation of this boundary for any legal purposes.
In the event of any discrepancy between the written application boundary description and the areas depicted on this map the written description shall take preference as the maps and/or enlargements are indicative only.

NATIVE TITLE SPATIAL SERVICES
PRODUCED 15/08/2013

Street address: 1 Midland Square, Midland, WA 6056
Postal address: PO Box 2222, Midland, WA 6936
Tel: (08) 9273 7391 Fax: (08) 9273 7615
email: nts@landgate.wa.gov.au
Internet: www.landgate.wa.gov.au







WILUNA #2

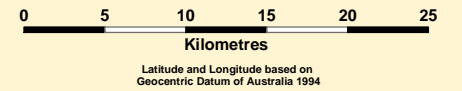
DETERMINATION OF NATIVE TITLE

WAD 241 of 2004

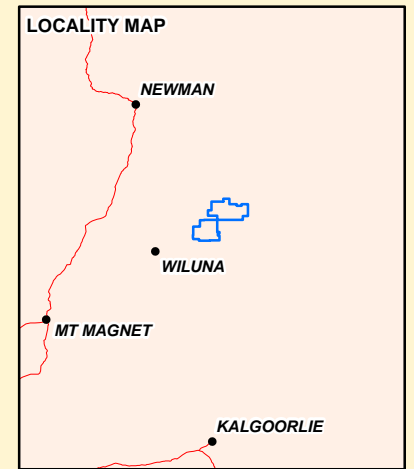
SCHEDULE 4 - ATTACHMENT 1
 NNTR attachment: WCD2013/007
 Schedule 4 - Maps of the Determination Area
 Page 2 of 2, A3, 03/09/2013

LEGEND

-  DETERMINATION AREA EXTERNAL BOUNDARY (Schedule 1, Part 1)
-  AREAS EXCLUDED FROM THE DETERMINATION AREA (Schedule 1, Part 2)
-  LAND AND WATERS THE SUBJECT OF EXCLUSIVE POSSESSION (also being areas to which s.47B of the Native Title Act apply) (Orders 3 and 10)
-  UNDEDICATED PUBLIC ROADS (Schedule 3, Paragraph 4(c)(i))




DATA SOURCES
 Cadastral and Tenure information sourced from Landgate Spatial Cadastral Database (SCDB).
 Administrative boundaries are sourced from the Landgate Administrative Boundaries Dataset.
 Topographical data sourced from the PSMA Dataset.
 Road names sourced from Landgate Road Centreline Dataset.
 Coastlines and shorelines are interpreted from aerial photography or recorded from ground surveys.
 Local Authorities terminate at Low Water Mark (LWM) unless otherwise specified.
 Pastoral Leases terminate 40 metres above High Water Mark (HWM) unless otherwise specified.
 Islands shown are Unallocated Crown Land (UCL) unless otherwise specified.
 All referenced Deposited Plans and Diagrams are held by the Western Australian Land Information Authority, trading as Landgate.
 Undedicated Public Roads maintained by the Shire of Wiluna captured from Plans Dwg. No. GIS: 00830544, 00830545, 00830546, 00830547 supplied by LANTU.
 This map is indicative only.



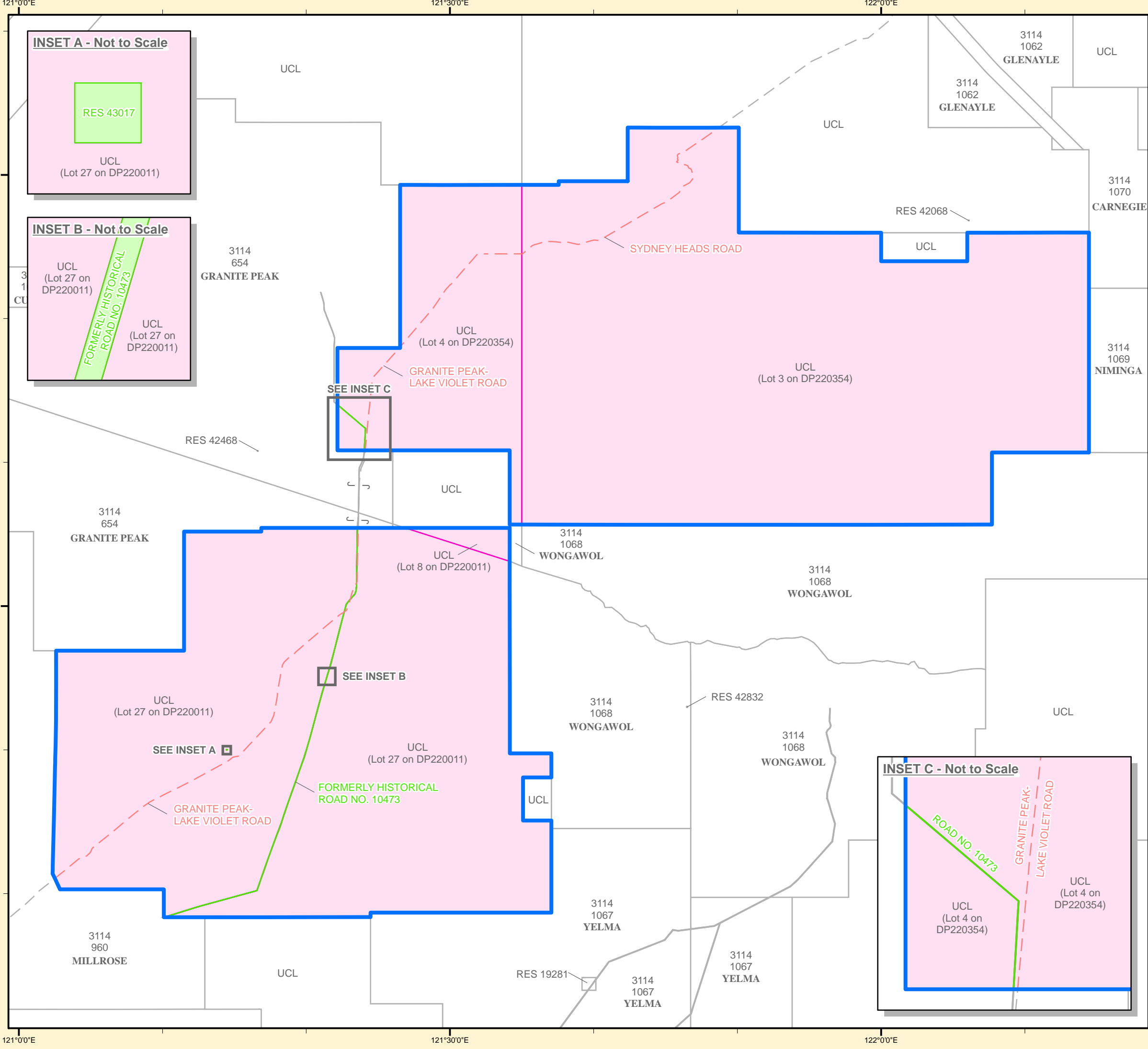
DISCLAIMER
 For informational purposes only. This map is a pictorial representation of data extracted from Landgate Datasets and is intended to be an overview of general geospatial information.
 Waterlines shown on this map do not necessarily depict an exact cadastral boundary.
 Native title application boundaries interpolated from descriptions held by the National Native Title Tribunal (NNTT) and Federal Court.
 Reference should be made to the NNTT for confirmation of this boundary for any legal purposes.
 In the event of any discrepancy between the written application boundary description and the areas depicted on this map the written description shall take preference as the maps and/or enlargements are indicative only.

NATIVE TITLE SPATIAL SERVICES
 PRODUCED 15/08/2013

Street address: 1 Midland Square, Midland, WA 6056
 Postal address: PO Box 2222, Midland, WA 6936
 Tel: (08) 9273 7391 Fax: (08) 9273 7615
 email: nts@landgate.wa.gov.au
 Internet: www.landgate.wa.gov.au




© Western Australian Land Information Authority 2013



121°00'E 121°300'E 122°00'E 26°00'S 26°300'S